

Course Examination Procedure & Information

Updated on: November 29, 2021

Course Code: 89

Course Name: Basics of Geocomputation and Geoweb Services

Exam Schedule: December 06, 2021 to December 10, 2021

Timings: 10:00 Hrs to 1500 Hrs

Total Marks: 50 Marks & 50 Questions (MCQ/True or False/Match the Followings/etc.)

Duration of Examination: 25 Minutes

Mode of Examination: ONLINE Only

Examination URL: <https://elearning.iirs.gov.in/>

Instruction: Participants of your institution can attend the exam as per schedule only.
(Participants can see from their eligibility from URL: <https://eclass.iirs.gov.in/login>)

Select as a participants

Username & Main login Password: *Allotted to participants during registration, if they do not receive password they can reset from*

https://elearning.iirs.gov.in/mdl/login/forgot_password.php

Things 'to Do'

1. Do check you have your Computer/ laptop power charged and plugged in to power Source
2. Do, check system configuration to be minimum of –
3. Operating System: Windows 7, 10
4. Internet speed: minimum 2mbps
5. Browser: Google chrome (for best experience).
6. Do, check you have the correct and valid Login ID and Password
7. Do, check proper Power supply

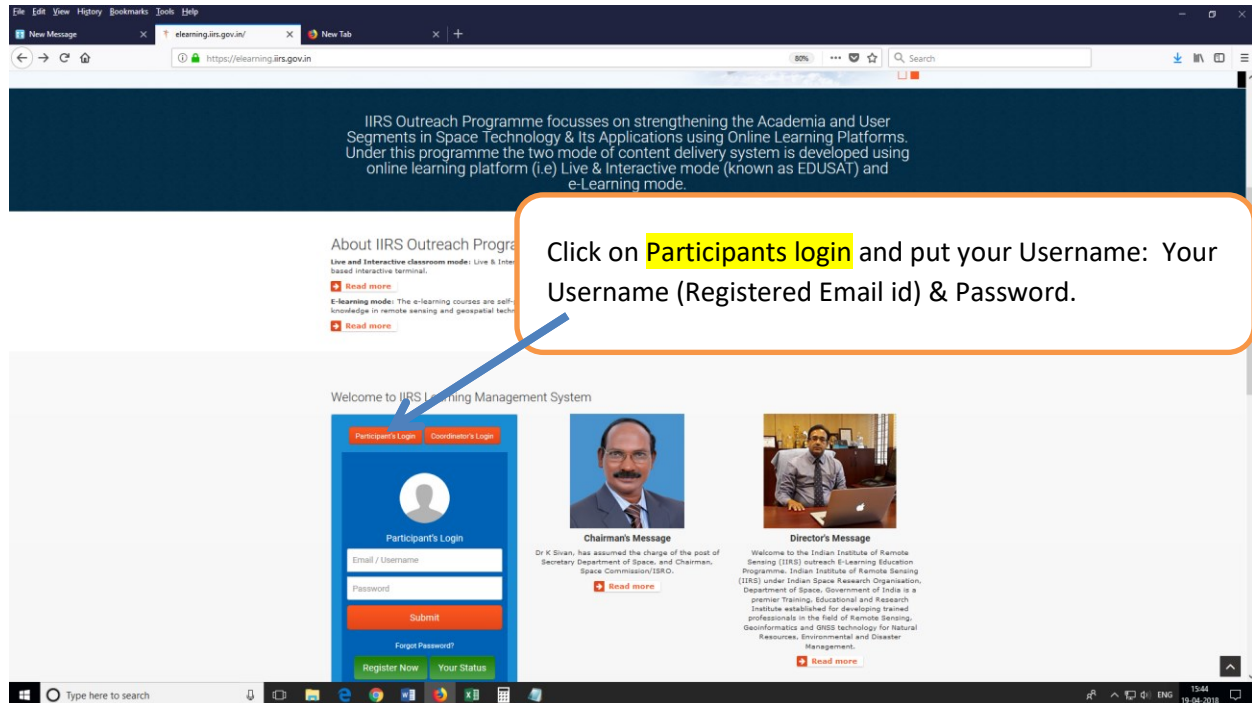
Things 'Not to Do'

1. Do not close the browser at any point from start of the Examination till your Examination is Submitted
2. Submitted
3. Do not create virtual setup of screen mirroring or casting your screen.
4. Do not talk to anybody while taking the Examination.
5. Do not have anybody present with you while taking the Examination
6. Do not use your mobile phone or any other communication device during the course of the Examination.

7. Do not share your screen with anybody.
8. Do not take screenshots, video, or photos of question to share with anyone or on social media channels.
9. Do not use try any unfair means to gain advantage in the Examination?
10. Do not try to use any other application other than Launcher on the system.
11. Do not Hit 'X' on top right corner to close the Launcher window.

EXAMINATION PROCEDURE FOR PARTICIPANTS

URL: <https://elearning.iirs.gov.in/>



IIRS Outreach Programme focusses on strengthening the Academia and User Segments in Space Technology & Its Applications using Online Learning Platforms. Under this programme the two mode of content delivery system is developed using online learning platform (i.e) Live & Interactive mode (known as EDUSAT) and e-Learning mode.

About IIRS Outreach Programme

Live and Interactive classroom mode: Live & Interactive mode is a web-based interactive terminal.

e-learning mode: The e-learning courses are self-paced and knowledge in remote sensing and geospatial technology.

Click on **Participants login** and put your Username: Your Username (Registered Email id) & Password.

Welcome to IIRS Learning Management System

Participant's Login

Email / Username

Password

Submit

Forgot Password?

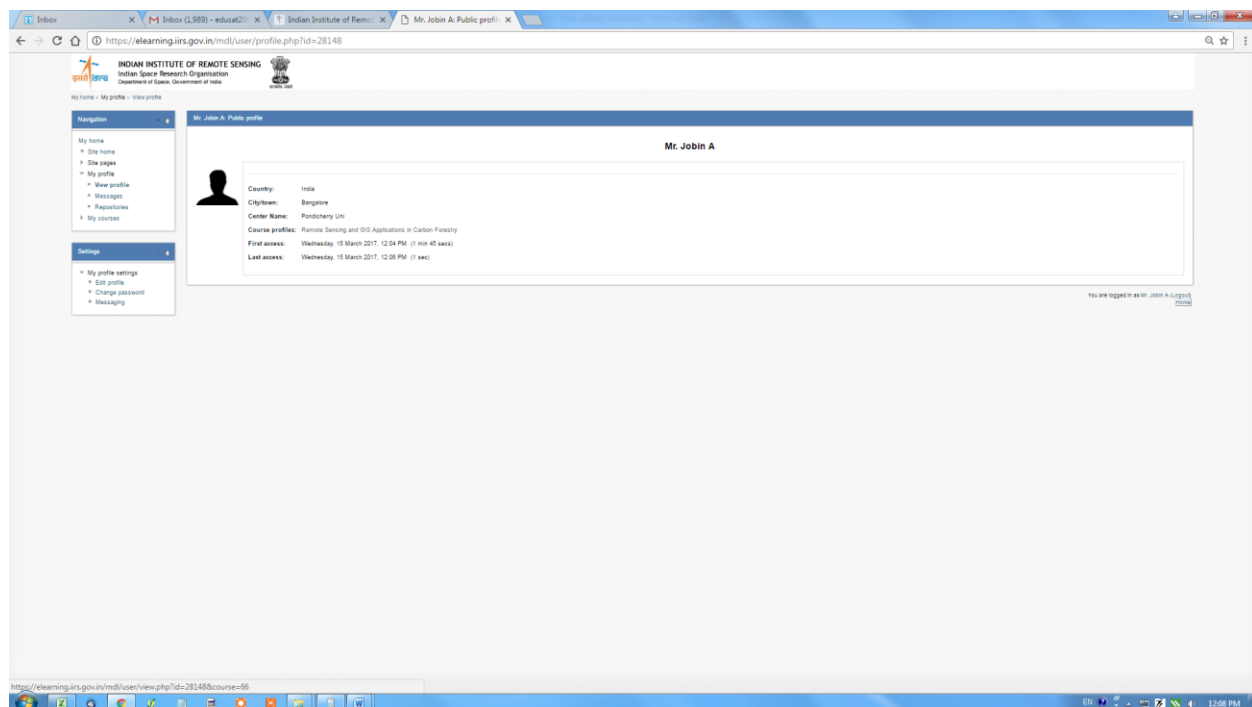
Register Now Your Status

Chairman's Message

Dr K Sivan, has assumed the charge of the post of Secretary, Department of Space, and Chairman, Space Commission (ISRO).

Director's Message

Welcome to the Indian Institute of Remote Sensing (IIRS) outreach E-Learning Education Programme. Indian Institute of Remote Sensing (IIRS) under Indian Space Research Organisation (ISRO) Department of Space, Government of India is a premier Training, Educational and Research Institute established for developing trained professionals in the field of Remote Sensing, Geoinformatics and GIS Technology for Natural Resources, Environmental and Disaster Management.



INDIAN INSTITUTE OF REMOTE SENSING
Indian Space Research Organisation
Department of Space, Government of India

My home - My profile - View profile

Navigation

- My home
- Site home
- Site pages
- My profile
- View profile
- Messages
- Repositories
- My courses

Settings

- My profile settings
- Edit profile
- Change password
- Messaging

Mr. Jobin A. Public profile

Mr. Jobin A

Country: India

City/Town: Bangalore

Center Name: Postgraduate Unit

Course profile: Remote Sensing and GIS Applications in Carbon Forestry

First access: Wednesday, 15 March 2017, 12:04 PM (1 min 45 sec)

Last access: Wednesday, 15 March 2017, 12:08 PM (1 sec)

You are logged in as Mr. Jobin A (Logout)



The screenshot displays the IIRS e-learning portal interface. The browser's address bar shows the URL elearning.iirs.gov.in/mdl/my/. The page layout includes a left sidebar with navigation options: 'Good Morning' (with user 'Urmil Ghosh' and 'Logout' button), 'Help Documents' (with 'Learner Manual' link), 'Navigation' (with 'My home', 'Site home', 'IIRS', 'My profile', and 'My courses' - which is highlighted with an orange box and a blue arrow pointing to it), 'Global Chat' (with a message 'The connection with the server was lost!'), and 'Calendar' (showing 'March 2015'). The main content area, titled 'IIRS: My home', contains an 'Announcement' section with a link to <http://live.iirs.gov.in/iirs.html>, a 'Welcome Note' section with a 'Dear Participants,' greeting, and a detailed welcome message. The welcome message states: 'Welcome to the Indian Institute of Remote Sensing (IIRS) outreach E-Learning Education Programme. Further to welcome you to the course, we would like to give you some helpful information and a few hints to complete this course successfully. Indian Institute of Remote Sensing (IIRS) under Indian Space Research Organisation, Department of Space, Government of India is a premier Training, Educational and Research Institute established for developing trained professionals in the field of Remote Sensing, Geoinformatics and GNSS technology for Natural Resources, Environmental and Disaster Management. The Institute is offering programmes ranging from three days to two years in various fields of Remote Sensing, Geoinformatics and GNSS technology. Planners and decision makers utilise geospatial technology tools for the collection, storage and analysis of data. Such as agriculture, forestry, mining, market research and management. Indian Institute of Remote Sensing (IIRS) has initiated its interactive distance education based capacity building training under IIRS outreach programme in the year 2007. Through this programme, over 10,000 students and researchers from 11 universities/institutes across the country have been trained in the field of geospatial technology. This was accomplished through ISRO's communication satellites, satellite interactive terminals and A-View software. To further enhance the outreach of geospatial science and technology, IIRS is now introducing e-learning based certification course on 'Remote Sensing and Geo-information Science'. For some of you, this might be your first experience of taking up an online course. Online courses provide the learners an easy way to study and develop various skills. You have to maintain the same standards of excellence that are required in face-to-face courses. You will come to know that, as an online learner, self-motivation and discipline are very important. You are completely responsible for managing a regular and methodical study system. We are offering eight basic level programmes in e-learning mode. They are: Image Statistics, Basics of Remote Sensing, Photogrammetry and Cartography, Digital Image Processing, Geographical Information System, Global Positioning System'.

Mock Test Procedure x Course: Advance Course x Gmail x

← → elearning.iirs.gov.in/mdl/course/view.php?id=54

INDIAN INSTITUTE OF REMOTE SENSING
Indian Space Research Organisation
Department of Space, Government of India

My home > RSGISNR2015

Navigation

- My home
 - Site home
 - IIRS
 - My profile
 - Current course
 - RSGISNR2015
 - Participants
 - General
 - 27 January - 2 February
 - 3 February - 9 February
 - 10 February - 16 February
 - 17 February - 23 February
 - 24 February - 2 March
 - 3 March - 9 March
 - 10 March - 16 March
 - 17 March - 23 March
 - 24 March - 30 March
 - 31 March - 6 April
 - 7 April - 13 April
 - 14 April - 20 April
 - My courses

Settings

- Course administration
 - Grades

Advance Course on Applications of RS & GIS for Natural Resources

News forum

27 January - 2 February

3 February - 9 February

10 February - 16 February

17 February - 23 February

24 February - 2 March

Then Click on

Examination- Basics of Geocomputation and Geoweb Services

Available from 20 March 2015, 10:00 AM.

24 March - 30 March

31 March - 6 April

7 April - 13 April

14 April - 20 April

You are logged in as Urmi Ghosh (Logout) [Home](#)

elearning.iirs.gov.in/mdl/mod/quiz/view.php?id=127

Inbox x Satellite_Photogrammetry_and_... x EDUSAT News | Welcome to Indi... x

← → elearning.iirs.gov.in/mdl/mod/quiz/view.php?id=558

Apps Gmail Login IIRS: IIRS Outreach... Editing Assignment IAM-2020 - Google... Applications of Re...

INDIAN INSTITUTE OF REMOTE SENSING
Indian Space Research Organisation
Department of Space, Govt. of India

Satellite_Photogrammetry_and_Its_Application_01_2020

Participants

Badges

Competencies

Grades

General

- 29 June - 5 July
- 6 July - 12 July
- 13 July - 19 July
- 20 July - 26 July
- 27 July - 2 August
- 3 August - 9 August
- 10 August - 16 August
- 17 August - 23 August
- 24 August - 30 August
- 31 August - 6 September

Dashboard

Site home

Calendar

Course Fee Payment

Site administration

Pattern and Type:

You are required to use the latest browsers (Preferably Firefox/ Chrome/ Opera), old versions of browsers are having problems with the exam system. Please follow the given instructions below.

There will be 25 questions in the exam of standard duration 30 Minutes.

Satellite Photogrammetry and Its Application consist of Total 25 MCQ's.

Each Question carries 2 mark

Minimum passing mark is 20

No re-evaluation/ re-checking for online examination.

The pattern of online examination is multiple-choice questions. Match the following, True or False etc...

All questions are compulsory.

If the exam stops in between before completion, please refresh the page/ restart the exam.

Please note your marks in front of coordinator/instructor and get his/her signature in the sheet for your future reference.

Do not press backspace button on keyboard during examination.

Do not close the browser when the test is going on.

There is no negative marking.

Disclaimer

Coordinator/Individual Students taking up the exam is responsible for uninterrupted internet connectivity, power back up, and availability of computer system in working condition during the examination(s). IIRS, Dehradun will not be responsible in the event of any such non availability/failure.

Attempts allowed: 1

This quiz opened at Wednesday, 22 July 2020, 9:00 AM

This exam will close at Wednesday, 22 July 2020, 4:00 PM

To attempt this quiz you need to know the quiz password

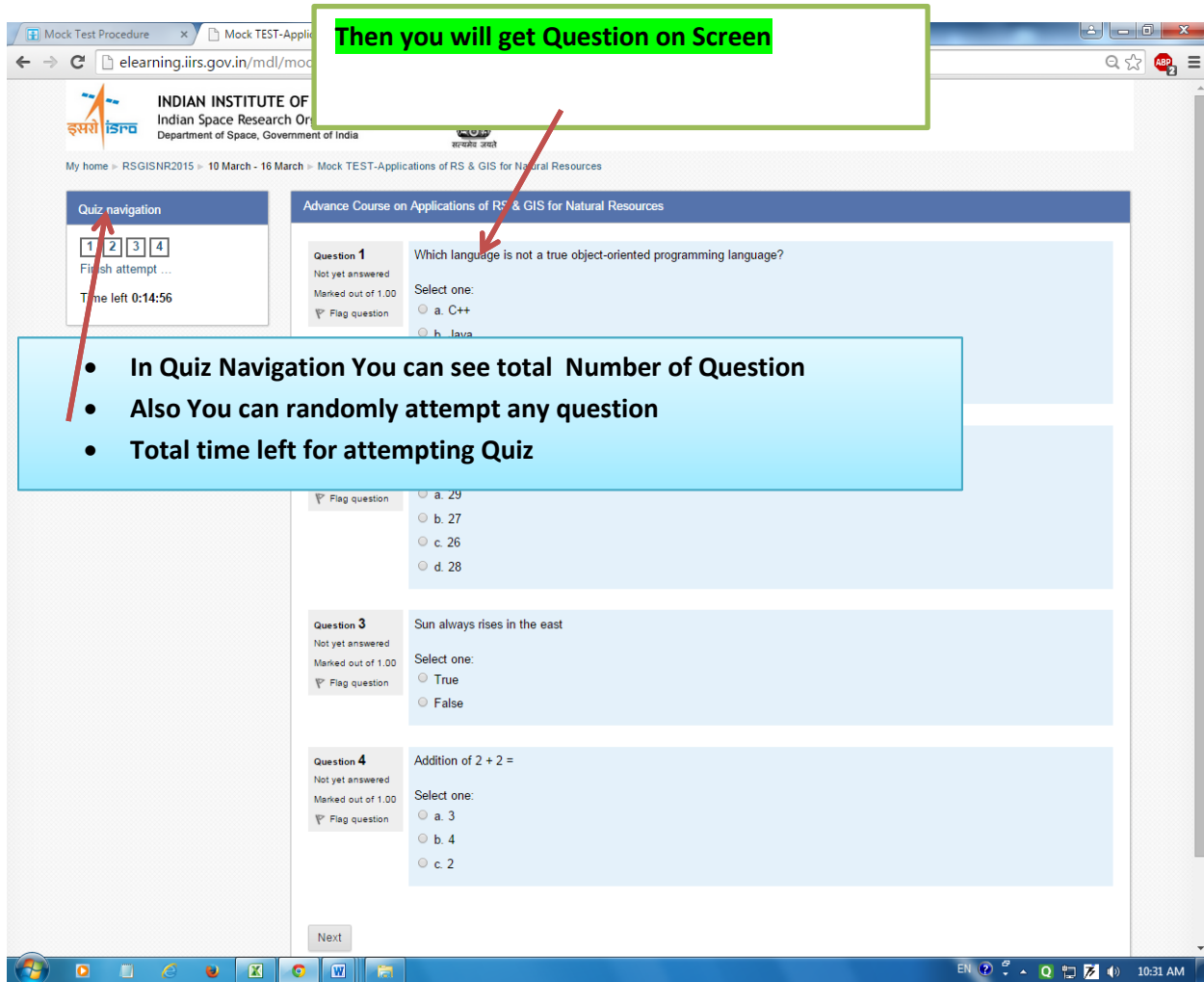
Time limit: 30 mins

Click on Start exam

Start exam

Search the web and Windows

09:50 22-07-2020



Then you will get Question on Screen

- In Quiz Navigation You can see total Number of Question
- Also You can randomly attempt any question
- Total time left for attempting Quiz

Mock Test Procedure x Mock TEST-Applic...
elearning.iirs.gov.in/mdl/mod...

INDIAN INSTITUTE OF
Indian Space Research Or
Department of Space, Government of India

My home > RSGISNR2015 > 10 March - 16 March > Mock TEST-Applications of RS & GIS for Natural Resources

Quiz navigation
1 2 3 4
Finish attempt ...
Time left 0:14:56

Advance Course on Applications of RS & GIS for Natural Resources

Question 1
Not yet answered
Marked out of 1.00
Flag question

Which language is not a true object-oriented programming language?

Select one:

☐ a. C++
☐ b. Java

Question 3
Not yet answered
Marked out of 1.00
Flag question

Sun always rises in the east

Select one:

☐ True
☐ False

Question 4
Not yet answered
Marked out of 1.00
Flag question

Addition of $2 + 2 =$

Select one:


☐ a. 3
☐ b. 4
☐ c. 2

Next

EN ? Q 10:31 AM

Mock Test Procedure x Mock TEST-Applications x Gmail x

elearning.iirs.gov.in/mod/quiz/summary.php?attempt=9815

 **INDIAN INSTITUTE OF REMOTE SENSING**
Indian Space Research Organisation
Department of Space, Government of India

My home > RSGISNR2015 > 10 March - 16 March > Mock TEST-Applications of RS & GIS for Natural Resources > Summary of attempt

Quiz navigation

1 2 3 4
Finish attempt ...

Advance Course on Applications of RS & GIS for Natural Resources

Mock TEST-Applications of RS & GIS for Natural Resources

Summary of attempt

Question	Status
1	Answer saved
2	Answer saved
3	Answer saved
4	Answer saved

[Return to attempt](#)

Time left 0:14:20

This attempt must be submitted by Monday, 16 March 2015, 11:02 AM.

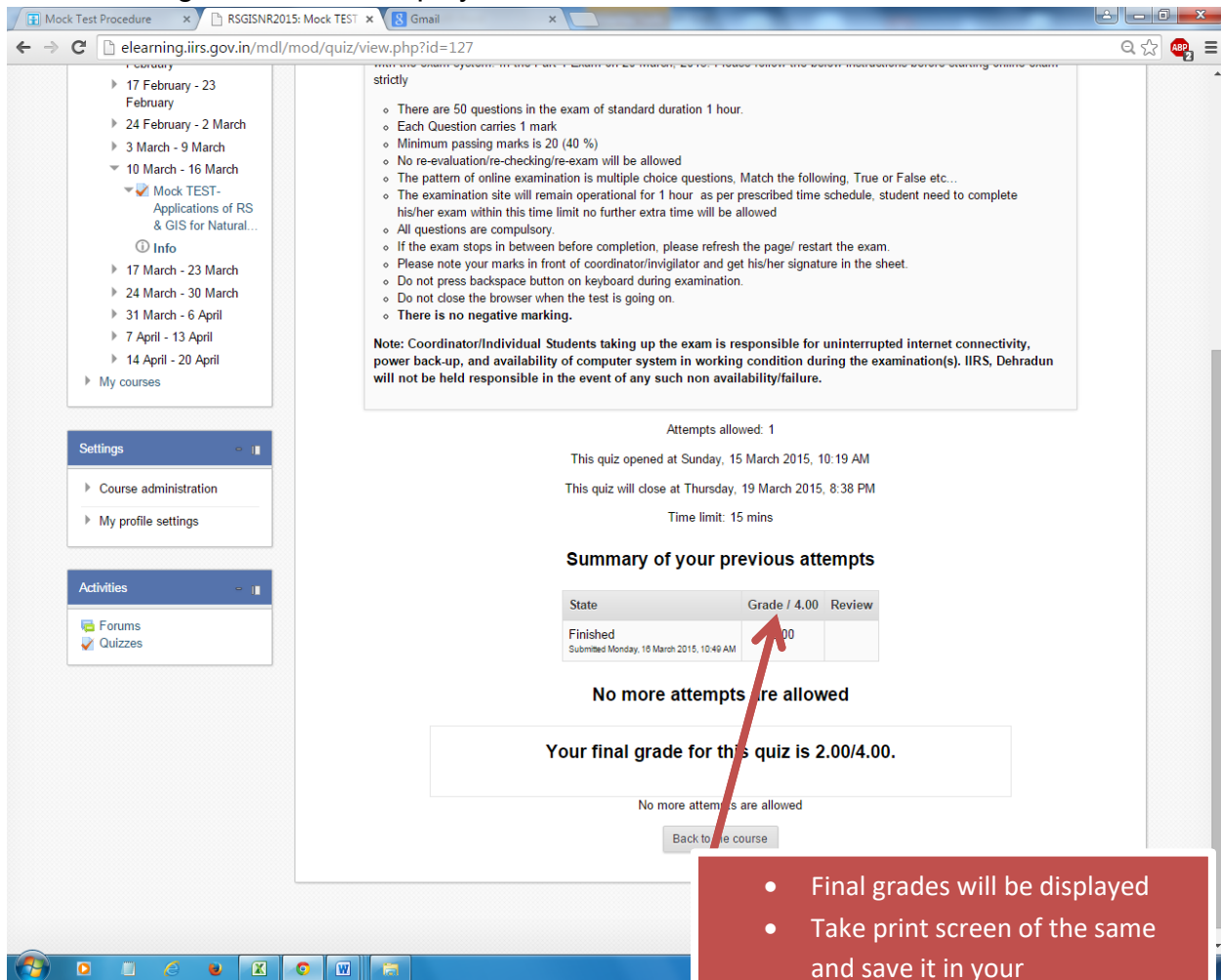
[Submit all and finish](#)

You are logged in as Urmi Ghosh (Logout)
RSGISNR2015

After attempting all questions click on submit all and finish icon

EN 10:32 AM

- Final grades will be displayed



The screenshot shows a web browser window with the URL `learning.iirs.gov.in/mdl/mod/quiz/view.php?id=127`. The page displays quiz details and results for a 'Mock TEST'.

Quiz Details:

- There are 50 questions in the exam of standard duration 1 hour.
- Each Question carries 1 mark
- Minimum passing marks is 20 (40 %)
- No re-evaluation/re-checking/re-exam will be allowed
- The pattern of online examination is multiple choice questions, Match the following, True or False etc...
- The examination site will remain operational for 1 hour as per prescribed time schedule, student need to complete his/her exam within this time limit no further extra time will be allowed
- All questions are compulsory.
- If the exam stops in between before completion, please refresh the page/ restart the exam.
- Please note your marks in front of coordinator/invigilator and get his/her signature in the sheet.
- Do not press backspace button on keyboard during examination.
- Do not close the browser when the test is going on.
- There is no negative marking.**

Note: Coordinator/Individual Students taking up the exam is responsible for uninterrupted internet connectivity, power back-up, and availability of computer system in working condition during the examination(s). IIRS, Dehradun will not be held responsible in the event of any such non availability/failure.

Attempts allowed: 1

This quiz opened at Sunday, 15 March 2015, 10:19 AM

This quiz will close at Thursday, 19 March 2015, 8:38 PM

Time limit: 15 mins

Summary of your previous attempts

State	Grade / 4.00	Review
Finished Submitted Monday, 16 March 2015, 10:49 AM	2.00	

No more attempts are allowed

Your final grade for this quiz is 2.00/4.00.

No more attempts are allowed

[Back to the course](#)

- Final grades will be displayed
- Take print screen of the same and save it in your system/laptop/etc... for future

*****End of Document*****