

Dear Coordinator and Participants,

Examination of Course on "**: Research and Career Opportunities for Space Science and Technology in India**" is scheduled **29th & 30th December 2025**.

Participants of your institution can attend the exam **as per schedule only**. (Participants can see from their eligibility from URL: <https://eclass.iirs.gov.in/login>)

Date of Examination: 29th & 30th December 2025 .Timings: 10:00 Hrs to 1600 Hrs

Total Marks: 25 Marks & 25 Questions (MCQ/True or False/Match the Followings/etc.)

Duration of Examination: 30 Minutes

Mode of Examination: ONLINE Only

Examination URL: <https://elearning.iirs.gov.in/>

Select as a participants

Username & Main login Password: *Allotted to participants during registration, if they do not receive password they can reset from* https://elearning.iirs.gov.in/mdl/login/forgot_password.php

Things ‘to Do’

1. Do check you have your Computer/ laptop power charged and plugged in to power Source
2. Do, check system configuration to be minimum of –
3. Operating System: Windows 7, 10
4. Internet speed: minimum 2mbps
5. Browser: Google chrome (for best experience).
6. Do, check you have the correct and valid Login ID and Password
7. Do, check proper Power supply

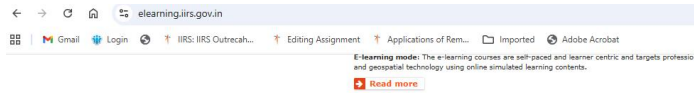
Things ‘Not to Do’

1. Do not close the browser at any point from start of the Examination till your Examination is Submitted
2. Do not create virtual setup of screen mirroring or casting your screen.
3. Do not talk to anybody while taking the Examination.
4. Do not have anybody present with you while taking the Examination
5. Do not use your mobile phone or any other communication device during the course of the Examination.
6. Do not share your screen with anybody.
7. Do not take screenshots or video or photos of question to share with anyone or on social media channels.
8. Do not use try any unfair means to gain advantage in the Examination.
9. Do not try to use any other application other than Launcher on the system.
10. Do not Hit ‘X’ on top right corner to close the Launcher window.

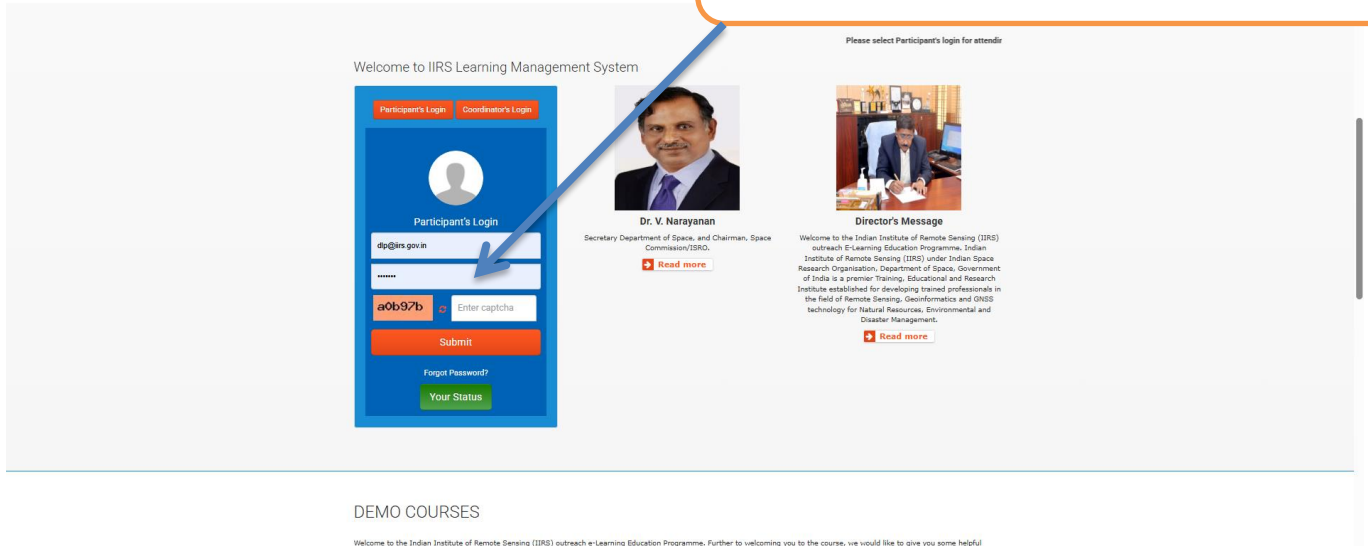
EXAMINATION PROCEDURE FOR PARTICIPANTS

STEP-1

URL: <https://elearning.iirs.gov.in/>

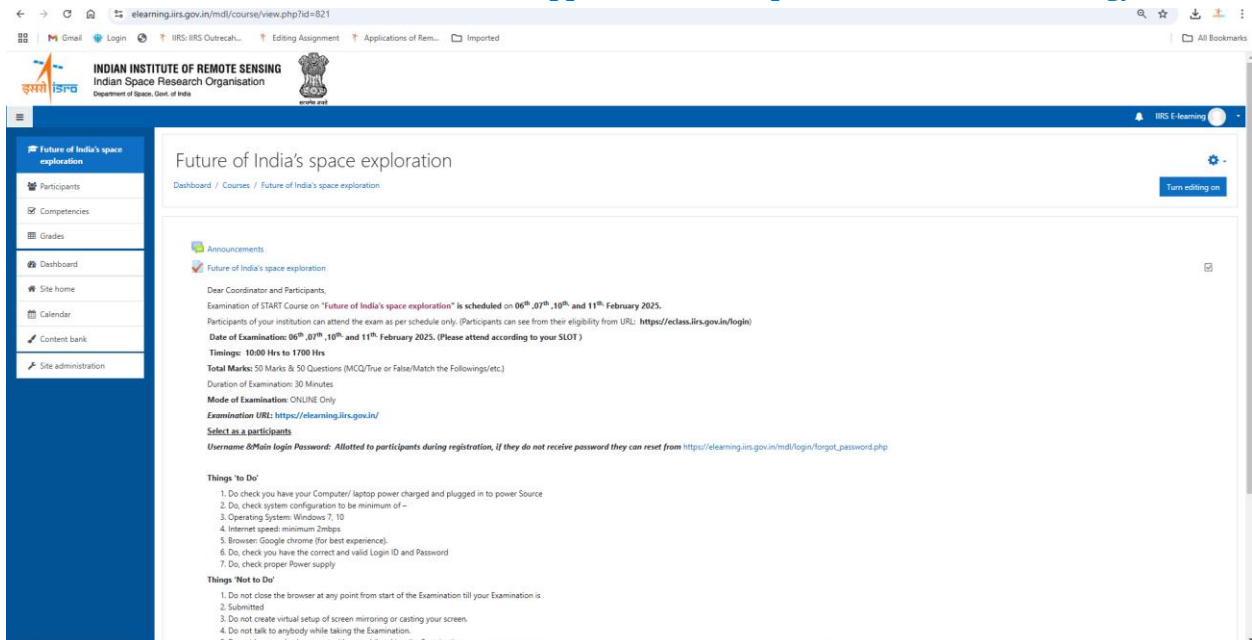


Click on **Participants login** and put your Username: Your Username (Registered Email id) & Password.



STEP-2

Click on The Course: **Research and Career Opportunities for Space Science and Technology in India**



Mock Test Procedure x IIRS: My home x Gmail x

elearning.iirs.gov.in/mdl/my/

My home > My courses

Good Morning

Urmi Ghosh

Logout

Update profile

Help Documents

Learner Manual

Navigation

My home

- Site home
- IIRS
- My profile
- My courses**
 - RS GISNR2015

Announcement

<http://live.iirs.gov.in/iirs.html> Please participate.

Welcome Note

Dear Participants,

Welcome to the Indian Institute of Remote Sensing (IIRS) outreach E-Learning Education Programme. Further to welcome you to the course, we would like to give you some helpful information and a few hints to complete this course successfully. Indian Institute of Remote Sensing (IIRS) under Indian Space Research Organisation, Department of Space, Government of India is a premier Training, Educational and Research Institute established for developing trained professionals in the field of Remote Sensing, Geoinformatics and GNSS technology for Natural Resources, Environmental and Disaster Management. The Institute is running many on-campus short and long term capacity building programmes ranging from three days to two year programmes. The remote sensing and geo-information science have become key technology tools for the collection, storage and analysis of spatially referenced data for resource planning and decision making. Planners and decision makers utilise geospatial technology such as agriculture, forestry, mining, market research and urban management.

Distance education based capacity building training under the programme, over 10,000 students and researchers from 110 countries have benefited from the use of geospatial technology. This was accomplished through the use of ISRO's communication satellites, satellite interactive terminals and A-View software.

To further enhance the outreach of geospatial science and technology, IIRS is now introducing e-learning based certification course on 'Remote Sensing and Geo-information Science'. For some of you, this might be your first experience of taking up an online course. Online courses provide the learners an easy way to study and develop various skills. You have to maintain the same standards of excellence that are required in face-to-face courses. You will come to know that, as an online learner, self-motivation and discipline are very important. You are completely responsible for managing a regular and methodical study system.

We are offering eight basic level programmes in e-learning mode. They are: Image Statistics, Basics of Remote Sensing, Photogrammetry and Cartography, Digital Image Processing, Geographical Information System, Global Positioning System, etc.

Global Chat

The connection with the server was lost!

Calendar


March 2015


Then click on under My Courses

EN 10:28 AM

Mock Test Procedure x Course: Advance Course x Gmail x

elearning.iirs.gov.in/mdl/course/view.php?id=54

 **INDIAN INSTITUTE OF REMOTE SENSING**
Indian Space Research Organisation
Department of Space, Government of India

 सत्यमेव जयते

My home > RSGISNR2015

Navigation

- My home
 - Site home
 - IIRS
 - My profile
 - Current course
 - RSGISNR2015**
 - Participants
 - General
 - 27 January - 2 February
 - 3 February - 9 February
 - 10 February - 16 February
 - 17 February - 23 February
 - 24 February - 2 March
 - 3 March - 9 March
 - 10 March - 16 March
 - 17 March - 23 March
 - 24 March - 30 March
 - 31 March - 6 April
 - 7 April - 13 April
 - 14 April - 20 April
 - My courses

Settings

- Course administration
 - Grades

Advance Course on Applications of RS & GIS for Natural Resources

News forum

27 January - 2 February

3 February - 9 February

10 February - 16 February

17 February - 23 February

24 February - 2 March

Then Click on

Examination- Research and Career Opportunities for Space Science and Technology in India

Available from 20 March 2015, 10:00 AM.

24 March - 30 March

31 March - 6 April

7 April - 13 April

14 April - 20 April

You are logged in as Umri Ghosh (Logout) Home

elearning.iirs.gov.in/mdl/mod/quiz/view.php?id=127

10:29 AM

Indian Institute of Remote Sensing
Indian Space Research Organisation
Department of Space, Govt. of India

Satellite Photogrammetry and its Application

Participants

Badges

Competencies

Grades

General

25 June - 5 July

6 July - 12 July

13 July - 19 July

20 July - 26 July

27 July - 2 August

3 August - 9 August

10 August - 16 August

17 August - 23 August

24 August - 30 August

31 August - 6 September

Dashboard

Site home

Calendar

Course Fee Payment

Site administration

Pattern and Type

You are required to use the latest browsers (Preferably Firefox/Chrome/Opera), old versions of browsers are having problems with the exam system. Please follow the given instructions below:

There will be 25 questions in the exam of standard duration 30 Minutes.

Satellite Photogrammetry and its Application consist of Total 25 MCQ's.

Each Question carries 2 mark

Minimum passing mark is 20

No re-evaluation/ re-checking for online examination.

The pattern of online examination is multiple-choice questions. Match the following, True or False etc...

All questions are compulsory.

If the exam stops in between before completion, please refresh the page/ restart the exam.

Please note your marks in front of coordinator/in-charge and get his/her signature in the sheet for your future reference.

Do not press backspace button on keyboard during examination.

Do not close the browser when the test is going on.

There is no negative marking.

Disclaimer

Coordinator/Individual Students taking up the exam is responsible for uninterrupted internet connectivity, power back up, and availability of computer system in working condition during the examination(s). IIRS, Dehradun will not be responsible in the event of any such non availability/failure.

Attempts allowed: 1

This quiz opened at Wednesday, 22 July 2020, 9:00 AM

This exam will close at Wednesday, 22 July 2020, 4:00 PM

To attempt this quiz you need to know the quiz password

Time limit: 30 mins

Start exam

Click on **Start exam**

It will Ask for Quiz Password:

Indian Institute of Remote Sensing
Indian Space Research Organisation
Department of Space, Govt. of India

Overview of Space Science

Dashboard / Courses / Overview of Space Science / General / MOCK TEST

MOCK TEST

Start attempt

Password

To attempt this quiz you need to know the quiz password

Quiz password

Time limit

Your attempt will have a time limit of 1 hour. When you start, the timer will begin to count down and cannot be paused. You must finish your attempt before it expires. Are you sure you wish to start now?

Start attempt **Cancel**

Moodle Docs for this page

You are logged in as IIRS E-learning (Log out)

Overview of Space Science 2001-2023

Data retention summary

Get the mobile app

Purge all caches

Then you will get Question on Screen

Overview of Space Science

Dashboard / Courses / Overview of Space Science / General / MOCK TEST / Preview

Question 1
Not yet answered
Marked out of 1.00
Flag question
Edit question

Geostationary satellites orbit at an altitude of _____ kms from the earth

Select one:

- ☐ a. 36000
- ☐ b. 22000
- ☐ c. 2200
- ☐ d. 3600

Time left 0

1 2 3 4

Finish attempt ...

Start a new preview

• In Quiz Navigation You can see total Number of Question

Moodle Docs for this page
You are logged in as IIRS E-learning (Log out)
Overview of Space Science 3001 2023
Data retention summary
Get the mobile app
Purge all caches

16:00
08-08-2023

Mock Test Procedure x Mock TEST-Applications x Gmail x

elearning.iirs.gov.in/mod/quiz/summary.php?attempt=9815

INDIAN INSTITUTE OF REMOTE SENSING
Indian Space Research Organisation
Department of Space, Government of India

My home > RSGISNR2015 > 10 March - 16 March > Mock TEST-Applications of RS & GIS for Natural Resources > Summary of attempt

Quiz navigation

1 2 3 4
Finish attempt ...

Advance Course on Applications of RS & GIS for Natural Resources

Mock TEST-Applications of RS & GIS for Natural Resources

Summary of attempt

Question	Status
1	Answer saved
2	Answer saved
3	Answer saved
4	Answer saved

Return to attempt

Time left 0:14:20

This attempt must be submitted by Monday, 16 March 2015, 11:02 AM.

Submit all and finish

You are logged in as Urmil Ghosh (Logout)
RSGISNR2015

After attempting all questions click on submit all and finish icon

EN 10:32 AM

- Final grades will be displayed

Mock Test Procedure x RSGISNR2015: Mock TEST x Gmail x

elearning.iirs.gov.in/mod/quiz/view.php?id=127

17 February - 23 February
24 February - 2 March
3 March - 9 March
10 March - 16 March
Mock TEST- Applications of RS & GIS for Natural...
Info
17 March - 23 March
24 March - 30 March
31 March - 6 April
7 April - 13 April
14 April - 20 April
My courses

Settings
Course administration
My profile settings

Activities
Forums
Quizzes

strictly

- There are 50 questions in the exam of standard duration 1 hour.
- Each Question carries 1 mark
- Minimum passing marks is 20 (40 %)
- No re-evaluation/re-checking/re-exam will be allowed
- The pattern of online examination is multiple choice questions, Match the following, True or False etc...
- The examination site will remain operational for 1 hour as per prescribed time schedule, student need to complete his/her exam within this time limit no further extra time will be allowed
- All questions are compulsory.
- If the exam stops in between before completion, please refresh the page/ restart the exam.
- Please note your marks in front of coordinator/invigilator and get his/her signature in the sheet.
- Do not press backspace button on keyboard during examination.
- Do not close the browser when the test is going on.
- There is no negative marking.

Note: Coordinator/Individual Students taking up the exam is responsible for uninterrupted internet connectivity, power back-up, and availability of computer system in working condition during the examination(s). IIRS, Dehradun will not be held responsible in the event of any such non availability/failure.

Attempts allowed: 1
This quiz opened at Sunday, 15 March 2015, 10:19 AM
This quiz will close at Thursday, 19 March 2015, 8:38 PM
Time limit: 15 mins

Summary of your previous attempts

State	Grade / 4.00	Review
Finished Submitted Monday, 16 March 2015, 10:49 AM	2.00	

No more attempts are allowed

Your final grade for this quiz is 2.00/4.00.

No more attempts are allowed

Back to the course

- Final grades will be displayed
- Take print screen of the same and save it in your system/laptop/etc... for future