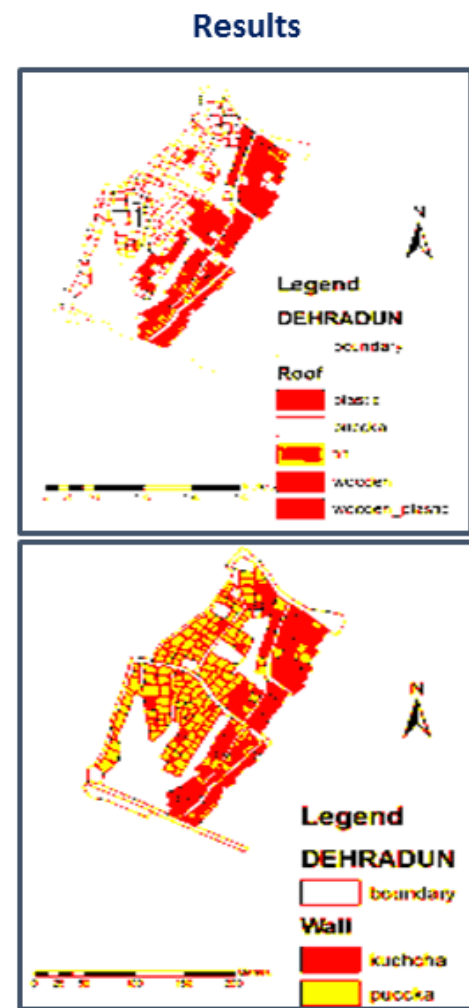
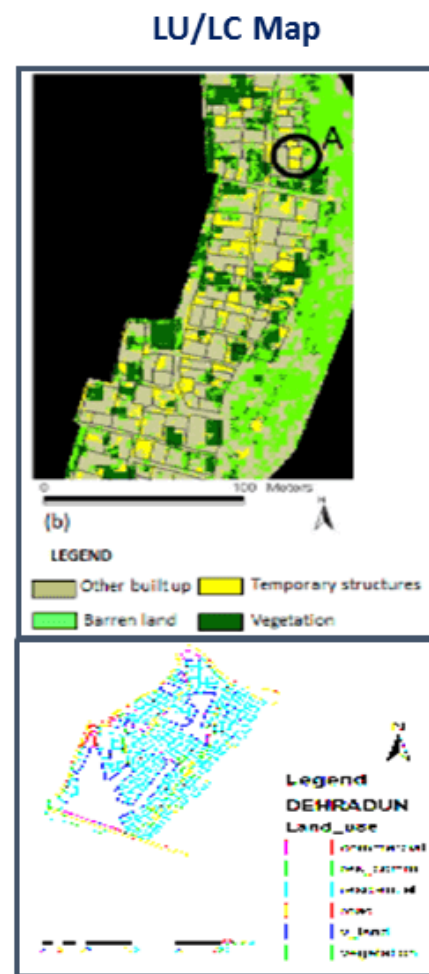




# IDENTIFICATION AND MAPPING OF SLUMS

- Data used: IKONOS data of May 2005.
- Slum mapping approach based on Census, Participatory, Advanced remote sensing image analysis.
- 20% of the total population lives in slums
- Various socio-economic infrastructure indicators were studied via surveys.



## Conclusion :

- The estimated population of the inspected areas is approximately 12,000.
- Study useful for various programmes for slum area development